

AFFIDAVIT

THE STATE OF TEXAS

§
§
§

COUNTY OF MCLENNAN


BEFORE ME, the undersigned authority, on this day personally appeared RONNIE L. SKERIK, who being duly sworn, upon oath deposes and says:

“My name is RONNIE L. SKERIK. I represent MENLOW WATER SUPPLY (if applicable). I am over 18 years of age, competent to make this affidavit, and am familiar with the facts herein stated and believe them to be true. CORP.”

I have substantially complied with the requirements of the Southern Trinity Groundwater Conservation District’s Rules to provide notification by first class mail to landowners, well owners and well operators within one half-mile of the well or wells for which I or the entity I represent seek(s) a Historic Use Production Permit. Such notification was made not less than 10 days before the public hearing scheduled to consider the application for a Historic Use Production Permit.”

Ronnie L. Skerik
Affiant

Sworn to and subscribed before me on this 13 day of Dec, 2010.



Kelly Nors
Notary Public in and for the State of Texas



**SOUTHERN TRINITY GROUNDWATER CONSERVATION DISTRICT
COUNTY OF MCLENNAN, STATE OF TEXAS**

HISTORIC USE PRODUCTION PERMIT

THIS CERTIFIES THAT: Menlow Water Supply Corporation
2476 FM 1304
Abbott, Texas 76621
Phone: 254-580-2539

(the "Permittee"), has applied for an Historic Use Production Permit to withdraw and place to beneficial use groundwater from within the District, and that the Board of Directors of the Southern Trinity Groundwater Conservation District ("District") has APPROVED the application as follows:

1 Permit Category

This permit is a **Historic Use Production Permit**.

2 Permit Term

The term of this permit is **perpetual**.

3 Groundwater Source

The source of groundwater is the **Trinity Aquifer**.

4 Annual Groundwater Withdrawal Amounts

Permittee may withdraw groundwater from the Trinity Aquifer for beneficial, nonwasteful use in a manner not to exceed the following volume: **23.7081 acre-feet per calendar year**. This groundwater withdrawal amount has been calculated pursuant to Section 5.211 of the District's rules. It may be subject to proportional adjustment pursuant to Chapter 5, Subchapter B of the District's rules, as may be amended.

5 Purpose of Use

Permittee may use Trinity Aquifer groundwater only for **municipal purposes**.

6 Well Name(s), Location(s), and Maximum Rate of Withdrawal

Groundwater may only be withdrawn from the aquifer from a well(s) located at each of the location(s) and with a maximum rate of withdrawal(s) (flow rate) as follows:

<u>Name</u>	<u>Location (latitude/longitude)</u>	<u>Maximum Flow Rate (gpm)</u>
Etter #2	N31D 49M 50S / W97D 05M 41S	300

7 Measurement of Amount of Groundwater Withdrawn

Permittee may only withdraw groundwater from a well that has an operating flow meter that meets the requirements of Chapter 8 of the District's rules.

**SOUTHERN TRINITY GROUNDWATER CONSERVATION DISTRICT
COUNTY OF MCLENNAN, STATE OF TEXAS**

8 Place of Use

Permittee may beneficially use Aquifer groundwater only within the Permittee's wholesale or retail water service area identified in the Certificate of Convenience and Necessity 11266, filed with the Texas Commission on Environmental Quality. Except as provided by 5.401(b) of the District's rules, as may be amended, if the place of use is not within the District's boundaries, Permittee must obtain a groundwater exportation permit from the District prior to the withdrawal of groundwater under the permit.

9 Well Construction, Operation, Maintenance, Closure

The well(s) identified in this permit shall be installed, equipped, operated, maintained, plugged, capped, or closed, as may be appropriate in accordance with the District's rules and all other applicable federal, state, and local laws, including by submitting a copy of a state plugging report to the District within 60 days after capping or plugging any well.

10 Water Conservation

Withdrawals of groundwater are required to be efficiently withdrawn and used in compliance with the District's rules and the District's water conservation plan, as may be amended, and Permittee's plan as approved by the District, as may be applicable.

11 Conveyance to Place of Use

Water authorized by this permit to be produced must be conveyed to the place of use in a manner to prevent evaporation, channel loss by percolation, or waste. Water conveyed greater than a distance of one-half mile from the wellhead where produced must be conveyed through a pipeline.

12 Meters; Alternative Measuring Method

Permittee shall install, operate and maintain the meter or alternative measuring method on the well(s) identified in this permit in compliance with the District's rules and the manufacturer's instructions.

13 Reports

Permittee shall timely file all applicable reports with the District on forms prescribed by the District as required by the District's rules, as may be amended, and other applicable law.

14 Fees

Permittee shall timely pay and remain current on the payment of all applicable fees to the District.

**SOUTHERN TRINITY GROUNDWATER CONSERVATION DISTRICT
COUNTY OF MCLENNAN, STATE OF TEXAS**

15 Interruption, Suspension, or Other Limitations Due to Drought

Permittee shall reduce water supply and consumption during times of drought in accordance with the District's rules and the District's management plan and Permittee's plan approved by the District, as applicable.

16 Groundwater Management Plan

Permittee shall withdraw and use groundwater only in accordance with the District's approved groundwater management plan, as may be amended.

17 Water Quality

Permittee shall use diligence to protect the water quality of groundwater in the District and shall comply with the District's water quality rules and take no action that pollutes or contributes to the pollution of groundwater in the District.

18 Transfers and Amendments

Permittee may transfer or amend this permit only in compliance with the District's rules.

19 Permit Review, Renewal or Extension Conditions

Permittee is subject to any review, renewal or extension conditions stated in the permit or the District's rules.

20 Change of Name, Address or Telephone Number

Permittee shall provide written notice to the District of any change of ownership, name of Permittee or the authorized representative, well operator, mailing address or telephone number within 30 days of such change.

21 Inspections by District

Any authorized officer, employee, agent or representative of the District shall have the right at all reasonable times to enter upon lands upon which a well may be located within the boundaries of the District, including the well(s) identified in Paragraph 6 of this permit, for the purpose of inspecting or testing such wells, meters, pumps and the power units of a well or wells, collecting water samples, and making any other reasonable and necessary inspections and tests that may be required or necessary for the formulation or the enforcement of the permits, rules or orders of the District. Permittee has a duty to ensure that the well site is accessible to District representatives for inspection and to cooperate fully in any reasonable inspection of the well(s) and well site by District representatives.

22 Additional Conditions

This permit is issued subject to the requirements of: (1) Chapter 8821, Texas Special District Local Laws Code; (2) Chapter 36, Texas Water Code, as may be amended; and (3) the District's Rules, as may be amended.

**SOUTHERN TRINITY GROUNDWATER CONSERVATION DISTRICT
COUNTY OF MCLENNAN, STATE OF TEXAS**

23 Enforcement

The District retains the right to take any and all enforcement actions within its legal authority to enforce compliance with the terms and conditions of this permit.

24 Continuing Jurisdiction of District

This permit is issued subject to the continuing jurisdiction of and supervision by the District, and may be amended from time to time consistent with applicable law, including if the District learns that any of the information set forth in this permit is incorrect on the date issued.

25 Permit Recordation

Within 30 days of the date of issuance of this approved permit from the District, Permittee shall record this permit with the County Clerk of every county in which the well(s) or place of use are located and provide a copy of the recorded permit to the District.

26 References to Law


Any reference in this permit to a statute, rule, or other law of any kind, that exists on the date of issuance of the permit includes all subsequent amendments and additions thereto.

27 Other Matters Denied

All other matters requested in Permittee's application that are not specifically granted by this permit are denied.


**SOUTHERN TRINITY GROUNDWATER CONSERVATION DISTRICT
COUNTY OF MCLENNAN, STATE OF TEXAS**

THIS PERMIT IS ISSUED, EXECUTED THIS 23rd day of December, 2010, by the Board of Directors of the Southern Trinity Groundwater Conservation District.



Rodney Kroll,
President, Board of Directors

ATTEST:



Glen Thurman
Secretary, Board of Directors

ACKNOWLEDGMENT

STATE OF TEXAS)

COUNTY OF MCLENNAN)

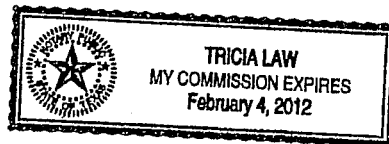
ON BEHALF OF THE DISTRICT, THIS PERMIT WAS ACKNOWLEDGED before me on December 23, 2010, by Rodney Kroll, President, Board of Directors, Southern Trinity Groundwater Conservation District, a groundwater conservation district created pursuant to Article XVI, Section 59, Texas Constitution.



Notary Public in and for the State of Texas

AFTER RECORDING RETURN TO:

Tricia Law, General Manager
Southern Trinity Groundwater Conservation District
P. O. Box 2205
420 North 6th Street
Waco, Texas 76703



FILED AND RECORDED
OFFICIAL PUBLIC RECORDS

J.A. Andy Harwell

December 27, 2010 09:53:36 AM

2010039657

FEE: \$27.00

J.A. "Andy" Harwell County Clerk
McLennan County TEXAS

[Faint, illegible text]

SOUTHERN TRINITY GROUNDWATER CONSERVATION DISTRICT
COUNTY OF MCLENNAN, STATE OF TEXAS

HISTORIC USE PRODUCTION PERMIT

THIS CERTIFIES THAT: Menlow Water Supply Corporation
2476 FM 1304
Abbott, Texas 76621
Phone: 254-580-2539

(the "Permittee"), has applied for an Historic Use Production Permit to withdraw and place to beneficial use groundwater from within the District, and that the Board of Directors of the Southern Trinity Groundwater Conservation District ("District") has APPROVED the application as follows:

1 Permit Category

This permit is a **Historic Use Production Permit**.

2 Permit Term

The term of this permit is **perpetual**.

3 Groundwater Source

The source of groundwater is the **Trinity Aquifer**.

4 Annual Groundwater Withdrawal Amounts

Permittee may withdraw groundwater from the Trinity Aquifer for beneficial, nonwasteful use in a manner not to exceed the following volume: **23.7081 acre-feet per calendar year**. This groundwater withdrawal amount has been calculated pursuant to Section 5.211 of the District's rules. It may be subject to proportional adjustment pursuant to Chapter 5, Subchapter B of the District's rules, as may be amended.

5 Purpose of Use

Permittee may use Trinity Aquifer groundwater only for **municipal purposes**.

6 Well Name(s), Location(s), and Maximum Rate of Withdrawal

Groundwater may only be withdrawn from the aquifer from a well(s) located at each of the location(s) and with a maximum rate of withdrawal(s) (flow rate) as follows:

<u>Name</u>	<u>Location (latitude/longitude)</u>	<u>Maximum Flow Rate (gpm)</u>
Etter #2	N31D 49M 50S / W97D 05M 41S	300

7 Measurement of Amount of Groundwater Withdrawn

Permittee may only withdraw groundwater from a well that has an operating flow meter that meets the requirements of Chapter 8 of the District's rules.



**SOUTHERN TRINITY GROUNDWATER CONSERVATION DISTRICT
COUNTY OF MCLENNAN, STATE OF TEXAS**

8 Place of Use

Permittee may beneficially use Aquifer groundwater only within the Permittee's wholesale or retail water service area identified in the Certificate of Convenience and Necessity 11266, filed with the Texas Commission on Environmental Quality. Except as provided by 5.401(b) of the District's rules, as may be amended, if the place of use is not within the District's boundaries, Permittee must obtain a groundwater exportation permit from the District prior to the withdrawal of groundwater under the permit.

9 Well Construction, Operation, Maintenance, Closure

The well(s) identified in this permit shall be installed, equipped, operated, maintained, plugged, capped, or closed, as may be appropriate in accordance with the District's rules and all other applicable federal, state, and local laws, including by submitting a copy of a state plugging report to the District within 60 days after capping or plugging any well.

10 Water Conservation

Withdrawals of groundwater are required to be efficiently withdrawn and used in compliance with the District's rules and the District's water conservation plan, as may be amended, and Permittee's plan as approved by the District, as may be applicable.

11 Conveyance to Place of Use

- Water authorized by this permit to be produced must be conveyed to the place of use in a manner to prevent evaporation, channel loss by percolation, or waste. Water conveyed greater than a distance of one-half mile from the wellhead where produced must be conveyed through a pipeline.

12 Meters; Alternative Measuring Method

Permittee shall install, operate and maintain the meter or alternative measuring method on the well(s) identified in this permit in compliance with the District's rules and the manufacturer's instructions.

13 Reports

Permittee shall timely file all applicable reports with the District on forms prescribed by the District as required by the District's rules, as may be amended, and other applicable law.

14 Fees

Permittee shall timely pay and remain current on the payment of all applicable fees to the District.

SOUTHERN TRINITY GROUNDWATER CONSERVATION DISTRICT
COUNTY OF MCLENNAN, STATE OF TEXAS

15 Interruption, Suspension, or Other Limitations Due to Drought

Permittee shall reduce water supply and consumption during times of drought in accordance with the District's rules and the District's management plan and Permittee's plan approved by the District, as applicable.

16 Groundwater Management Plan

Permittee shall withdraw and use groundwater only in accordance with the District's approved groundwater management plan, as may be amended.

17 Water Quality

Permittee shall use diligence to protect the water quality of groundwater in the District and shall comply with the District's water quality rules and take no action that pollutes or contributes to the pollution of groundwater in the District.

18 Transfers and Amendments

Permittee may transfer or amend this permit only in compliance with the District's rules.

19 Permit Review, Renewal or Extension Conditions

Permittee is subject to any review, renewal or extension conditions stated in the permit or the District's rules.

20 Change of Name, Address or Telephone Number

Permittee shall provide written notice to the District of any change of ownership, name of Permittee or the authorized representative, well operator, mailing address or telephone number within 30 days of such change.

21 Inspections by District

Any authorized officer, employee, agent or representative of the District shall have the right at all reasonable times to enter upon lands upon which a well may be located within the boundaries of the District, including the well(s) identified in Paragraph 6 of this permit, for the purpose of inspecting or testing such wells, meters, pumps and the power units of a well or wells, collecting water samples, and making any other reasonable and necessary inspections and tests that may be required or necessary for the formulation or the enforcement of the permits, rules or orders of the District. Permittee has a duty to ensure that the well site is accessible to District representatives for inspection and to cooperate fully in any reasonable inspection of the well(s) and well site by District representatives.

22 Additional Conditions

This permit is issued subject to the requirements of: (1) Chapter 8821, Texas Special District Local Laws Code; (2) Chapter 36, Texas Water Code, as may be amended; and (3) the District's Rules, as may be amended.

**SOUTHERN TRINITY GROUNDWATER CONSERVATION DISTRICT
COUNTY OF MCLENNAN, STATE OF TEXAS**

23 Enforcement

The District retains the right to take any and all enforcement actions within its legal authority to enforce compliance with the terms and conditions of this permit.

24 Continuing Jurisdiction of District

This permit is issued subject to the continuing jurisdiction of and supervision by the District, and may be amended from time to time consistent with applicable law, including if the District learns that any of the information set forth in this permit is incorrect on the date issued.

25 Permit Recordation

Within 30 days of the date of issuance of this approved permit from the District, Permittee shall record this permit with the County Clerk of every county in which the well(s) or place of use are located and provide a copy of the recorded permit to the District.

26 References to Law


Any reference in this permit to a statute, rule, or other law of any kind, that exists on the date of issuance of the permit includes all subsequent amendments and additions thereto.

27 Other Matters Denied

All other matters requested in Permittee's application that are not specifically granted by this permit are denied.


**SOUTHERN TRINITY GROUNDWATER CONSERVATION DISTRICT
COUNTY OF MCLENNAN, STATE OF TEXAS**

THIS PERMIT IS ISSUED, EXECUTED THIS 23rd day of December, 2010, by the Board of Directors of the Southern Trinity Groundwater Conservation District.



Rodney Kroll,
President, Board of Directors

ATTEST:




Glen Tharman
Secretary, Board of Directors

ACKNOWLEDGMENT

STATE OF TEXAS)
COUNTY OF MCLENNAN)

ON BEHALF OF THE DISTRICT, THIS PERMIT WAS ACKNOWLEDGED before me on December 23, 2010, by Rodney Kroll, President, Board of Directors, Southern Trinity Groundwater Conservation District, a groundwater conservation district created pursuant to Article XVI, Section 59, Texas Constitution.



Notary Public in and for the State of Texas

AFTER RECORDING RETURN TO:
Tricia Law, General Manager
Southern Trinity Groundwater Conservation District
P. O. Box 2205
420 North 6th Street
Waco, Texas 76703



Southern Trinity Groundwater Conservation District

P. O. Box 2205

Waco, Texas 76703

Phone 254 759-5610 Fax 254 754-9480 e-mail southerntrinitygcd@att.net

**Notice of Administrative Completeness for
For Historic Use Production Permit (HUPP) Application, Technical Summary, and
General Manager's Proposed Action on Historic Use Production Permit Application**

November 17, 2010

Menlow Water Supply Corporation
2476 FM 1304
Abbott, Texas, 76621


RE: Application No. HUPP-2010-050

Please be advised that the Southern Trinity Groundwater Conservation District (the "District") received your Historic Use Production Permit Application. Pursuant to §9.207 of the District's Rules, the District's general manager has reviewed your application and has determined that the application is administratively complete. The general manager has conducted a technical review of the application and will recommend to the District's Board of Directors that it consider issuing the Historical Use Production Permit for an annual production of groundwater not to exceed 20.2583 acre-feet. Attached to this letter is a copy of the Technical Summary, the proposed draft permit, and notice of the permit hearing date and location.

Also attached to this letter is a list of names, if any were found by the District, of well owners that may own a well or wells in the Trinity Aquifer that are located within ½ mile radius of the well or wells that you listed in your HUPP application. This list may not be complete, but Rule §9.219(e) requires that you provide by first class mail a copy of the hearing notice to any owner of a well within ½ mile radius of the well or wells that you listed in your HUPP application. The notice(s) must be mailed at least 10 days prior to your hearing date. You are also required to provide to the District, prior to your hearing date, a copy of the attached affidavit regarding your requirement to provide notification by first class mail to landowners, well owners and well operators within one half-mile of the well or wells owned by Menlow Water Supply Corporation.

If you have any questions concerning this matter, please call me at (254) 759-5610. Please keep this letter as a permanent record for your file.

Sincerely,



Tricia K. Law, General Manager
Southern Trinity Groundwater Conservation District

- Attachments: 1) Technical Summary
2) Affidavit
3) Draft of Proposed Historic Use Production Permit
4) Notice of Hearing

Technical Review Summary

Well Owner: Menlow Water Supply Corporation,
2476 FM 1304,
Abbott, Texas, 76621

Application Summary For HUPP-2010-050:

Aquifer: Trinity
Annual production of groundwater not to exceed: 20.2583 acre-feet
Year of Maximum Historic Use: 2009
Hearing Group: 4

Location of Each Point of Withdrawal:

Latitude/Longitude (NAD83):
N31D 49M 50S / W97D 05M 41S

Reasons and Technical Basis for Recommended Action

The applicant submitted documentation other information that, in the opinion of the General Manager, reasonably showed evidence of Historical Use Production from the Trinity Aquifer of 20.2583 acre-feet during the calendar year of 2009.

Proposed Purpose of Use

All groundwater produced under the proposed permit is restricted to Municipal Use within the Applicant's Water Service Area as defined by the Applicant's Certificate of Convenience and Necessity 11266 issued by the Texas Commission on Environmental Quality.

General Manager May Modify Recommendations or Request Additional Information

The General Manager of the District may at anytime modify her recommendations to the Board of Directors regarding the proposed permit or this technical summary or request additional information from the applicant.

Request for Contested Case Hearing

HUPP applicants or affected persons may file a written request for a contested case hearing on the proposed HUPPs with the District by no later than at 9:00 a.m. five days prior to the hearing date. If no timely requests for contested case hearing are filed, the applications will be presented to the District on the date of the hearing for final action.

HISTORIC USE PRODUCTION PERMIT

THIS CERTIFIES THAT: Menlow Water Supply Corporation
2476 FM 1304
Abbott, Texas 76621
Phone: 254-580-2539

(the "Permittee"), has applied for an Historic Use Production Permit to withdraw and place to beneficial use groundwater from within the District, and that the Board of Directors of the Southern Trinity Groundwater Conservation District ("District") has APPROVED the application as follows:

Permit Category

This permit is a **Historic Use Production Permit**.

Permit Term

The term of this permit is **perpetual**.

Groundwater Source

The source of groundwater is the **Trinity Aquifer**.

Annual Groundwater Withdrawal Amounts

Permittee may withdraw groundwater from the Trinity Aquifer for beneficial, nonwasteful use in a manner not to exceed the following volume: **20.2583 acre-feet per calendar year**. This groundwater withdrawal amount has been calculated pursuant to Section 5.211 of the District's rules. It may be subject to proportional adjustment pursuant to Chapter 5, Subchapter B of the District's rules, as may be amended.

Purpose of Use

Permittee may use Trinity Aquifer groundwater only for **municipal purposes**.

Well Name(s), Location(s), and Maximum Rate of Withdrawal

Groundwater may only be withdrawn from the aquifer from a well(s) located at each of the location(s) and with a maximum rate of withdrawal(s) (flow rate) as follows:

<u>Name</u>	<u>Location (latitude/longitude)</u>	<u>Maximum Flow Rate</u>
Eiter #2	N31D 49M 50S / W97D 05M 41S	300

Measurement of Amount of Groundwater Withdrawn

Permittee may only withdraw groundwater from a well that has an operating flow meter that meets the requirements of Chapter 8 of the District's rules.

Place of Use

Permittee may beneficially use Aquifer groundwater only within the Permittee's wholesale or retail water service area identified in the Certificate of Convenience and Necessity 11266, filed with the Texas Commission on Environmental Quality. Except as provided by 5.401(b) of the District's rules, as may be amended, if the place of use is not within the District's boundaries, Permittee must obtain a groundwater exportation permit from the District prior to the withdrawal of groundwater under the permit.

Well Construction, Operation, Maintenance, Closure

The well(s) identified in this permit shall be installed, equipped, operated, maintained, plugged, capped, or closed, as may be appropriate in accordance with the District's rules and all other applicable federal, state, and local laws, including by submitting a copy of a state plugging report to the District within 60 days after capping or plugging any well.

Water Conservation

Withdrawals of groundwater are required to be efficiently withdrawn and used in compliance with the District's rules and the District's water conservation plan, as may be amended, and Permittee's plan as approved by the District, as may be applicable.

Conveyance to Place of Use

Water authorized by this permit to be produced must be conveyed to the place of use in a manner to prevent evaporation, channel loss by percolation, or waste. Water conveyed greater than a distance of one-half mile from the wellhead where produced must be conveyed through a pipeline.

Meters; Alternative Measuring Method

Permittee shall install, operate and maintain the meter or alternative measuring method on the well(s) identified in this permit in compliance with the District's rules and the manufacturer's instructions.

Reports

Permittee shall timely file all applicable reports with the District on forms prescribed by the District as required by the District's rules, as may be amended, and other applicable law.

Fees

Permittee shall timely pay and remain current on the payment of all applicable fees to the District.

Interruption, Suspension, or Other Limitations Due to Drought

Permittee shall reduce water supply and consumption during times of drought in accordance with the District's rules and the District's management plan and Permittee's plan approved by the District, as applicable.

Groundwater Management Plan

Permittee shall withdraw and use groundwater only in accordance with the District's approved groundwater management plan, as may be amended.

Water Quality

Permittee shall use diligence to protect the water quality of groundwater in the District and shall comply with the District's water quality rules and take no action that pollutes or contributes to the pollution of groundwater in the District.

Transfers and Amendments

Permittee may transfer or amend this permit only in compliance with the District's rules.

Permit Review, Renewal or Extension Conditions

Permittee is subject to any review, renewal or extension conditions stated in the permit or the District's rules.

Change of Name, Address or Telephone Number

Permittee shall provide written notice to the District of any change of ownership, name of Permittee or the authorized representative, well operator, mailing address or telephone number within 30 days of such change.

Inspections by District

Any authorized officer, employee, agent or representative of the District shall have the right at all reasonable times to enter upon lands upon which a well may be located within the boundaries of the District, including the well(s) identified in Paragraph 6 of this permit, for the purpose of inspecting or testing such wells, meters, pumps and the power units of a well or wells, collecting water samples, and making any other reasonable and necessary inspections and tests that may be required or necessary for the formulation or the enforcement of the permits, rules or orders of the District. Permittee has a duty to ensure that the well site is accessible to District representatives for inspection and to cooperate fully in any reasonable inspection of the well(s) and well site by District representatives.

Additional Conditions

This permit is issued subject to the requirements of: (1) Chapter 8821, Texas Special District Local Laws Code; (2) Chapter 36, Texas Water Code, as may be amended; and (3) the District's Rules, as may be amended.

Enforcement

The District retains the right to take any and all enforcement actions within its legal authority to enforce compliance with the terms and conditions of this permit.

Continuing Jurisdiction of District

This permit is issued subject to the continuing jurisdiction of and supervision by the District, and may be amended from time to time consistent with applicable law, including if the District learns that any of the information set forth in this permit is incorrect on the date issued.

Permit Recordation

Within 30 days of the date of issuance of this approved permit from the District, Permittee shall record this permit with the County Clerk of every county in which the well(s) or place of use are located and provide a copy of the recorded permit to the District.

References to Law

Any reference in this permit to a statute, rule, or other law of any kind, that exists on the date of issuance of the permit includes all subsequent amendments and additions thereto.

Other Matters Denied

All other matters requested in Permittee's application that are not specifically granted by this permit are denied.

THIS PERMIT IS ISSUED, EXECUTED THIS 30th day of November 2010, by the Board of Directors of the Southern Trinity Groundwater Conservation District.

Rodney Kroll,
President, Board of Directors

ATTEST:

Glen Thurman
Secretary, Board of Directors

ACKNOWLEDGMENT

STATE OF TEXAS)
COUNTY OF MCLENNAN)

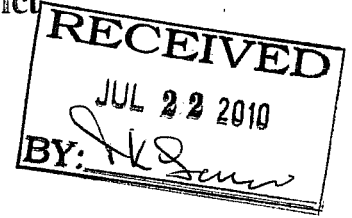
ON BEHALF OF THE DISTRICT, THIS PERMIT WAS ACKNOWLEDGED before me on November 30, 2010, by Rodney Kroll, President, Board of Directors, Southern Trinity Groundwater Conservation District, a groundwater conservation district created pursuant to Article XVI, Section 59, Texas Constitution.

Notary Public in and for the State of Texas

AFTER RECORDING RETURN TO:
Tricia Law, General Manager
Southern Trinity Groundwater Conservation District
P. O. Box 2205
420 North 6th Street
Waco, Texas 76703

Southern Trinity Groundwater Conservation District

**P. O. Box 2205
Waco, Texas 76703
Phone 254 759-5610 Fax 254 754-9480
Email southerntrinitygcd@att.net**



**NOTICE OF DEFICIENCY OF HISTORIC USE PRODUCTION
PERMIT APPLICATION**

June 25, 2010

Menlow Water Supply Corporation
Michael Prasifka
2476 FM 1304
Abbott, Texas 76621

**Re: Historic Use Production Permit
Application No. HUPP-2010-050**

Mr. Prasifka,

Please be advised that the Southern Trinity Groundwater Conservation District (the "District") received your Historic Use Production Permit Application on May 3, 2010. Pursuant to § 9.209 of the District's Rules, the District's general manager has reviewed your application and has determined that the application is not administratively complete. More specifically, the application has the following deficiencies:

1. Part A Line 12 is not completed correctly. This amount should be the highest annual production amount for the last 10 years. This number should be backed up by well logs.
2. Part A signature is not notarized.
3. Copies of Deeds of each well.
4. Copy of Drought Contingency Plan

You must submit documentation to the District within 30 days of your receipt of this letter or your incomplete application will be returned to you.

The above deficiencies were discovered during the preliminary review of your application. Your application is currently under additional review. The District will inform you in writing if any additional information or clarifications are required, or that your application is administratively complete.

If you have any questions concerning this matter or the District's Historic Use Production Permit program in general, please call Tricia K. Law at (254) 759-5610.

Please keep this letter as a permanent record for your file.

Sincerely,

Tricia K. Law
General Manager

STATEMENT OF COMPLIANCE WITH DISTRICT GROUNDWATER MANAGEMENT PLAN, DISTRICT RULES, AND COMMITMENT TO WATER CONSERVATION AND WATER QUALITY PROTECTION

Please check all that apply:

- Applicant will comply with the District's Groundwater Management Plan.
- Applicant is in compliance with all applicable District rules in effect since December 7, 2007 and will comply with the District's rules.
- Applicant agrees to avoid waste and achieve water conservation.
- Applicant agrees to use reasonable diligence to protect groundwater quality and will follow the District's well plugging guidelines at the time of well closure.
- Applicant affirms that activities constituting the purpose of use for which the groundwater will be beneficially used will be managed to preserve, protect, prevent the pollution, degradation, or harmful alteration of, control and prevent the waste of, prevent the escape of groundwater from, and achieve the conservation of groundwater in and produced from, the aquifer.

CERTIFICATION†

I, the undersigned applicant, subscribe and affirm that the information provided herein is true and correct. I also understand that it shall be considered to be a fraud upon the District for any applicant to knowingly give erroneous information in this application.

Signed: Michael J. Prasifka
Printed Name: Michael Prasifka

Date: 5-3-10
Title: Secretary-treas

† If the applicant is an individual, the application shall be signed by the applicant or a duly appointed agent. An agent shall provide written evidence of his or her authority to represent the applicant. If the applicant is an individual doing business under an assumed name, the applicant shall attach to the application an assumed name certificate filed with the county clerk of the county in which the principal place of business is located or with the Texas Secretary of State.

A joint application shall be signed by each applicant or each applicant's duly authorized agent with written evidence of such agency submitted with the application. If a well or proposed well is owned by both husband and wife, each person shall sign the application. Joint applicants shall select one among them to act for and represent the others in pursuing the application with the District with written evidence of such representation to be submitted with the application.

If the application is by a partnership, the application shall be signed by one of the general partners. If the applicant is a partnership doing business under an assumed name, the applicant shall attach to the application an assumed name certificate filed with the county clerk of the county in which the principal place of business is located or with the Texas Secretary of State. The name of the partnership must be followed by the words "a partnership." If the applicant is an estate or guardianship, the application shall be signed by the duly appointed guardian or representative of the estate and a current copy of the letters testamentary issued by the court shall be attached to the application.

If the applicant is a corporation, public district, county, municipality or other corporate entity, the application shall be signed by a duly authorized official. Written evidence in the form of bylaws, charters, or resolutions specifying the authority of the official to take such action shall be submitted along with the application. A corporation may file a corporate affidavit as evidence of a corporate official's authority to sign.

If the applicant is acting as trustee for another, the applicant shall sign as trustee and in the application shall disclose the nature of the trust agreement and give the name and current address of each trust beneficiary. The application must designate the trustee's name followed by the word "trustee," and the name of the trust for which the trustee is acting.

STATE OF TEXAS §

§


COUNTY OF §

BEFORE ME, a notary public, on this day personally appeared: Michael J. Prasifka who stated that: (1) he/she has read the foregoing application and any supporting attachments and that the statements contained therein are true and accurate; and (2) that he/she is duly authorized to sign this application on behalf of the permit applicant.

Subscribed and sworn to before me on this 19th day of July, 2010.

Connie J. Terry

Notary Signature



**Southern Trinity Groundwater Conservation District
P. O. Box 2205
Waco, Texas 76703
Phone 254 759-5610 Fax 254 754-9480
Email southerntrinitygcd@att.net**

**NOTICE OF DEFICIENCY OF HISTORIC USE PRODUCTION
PERMIT APPLICATION**

June 25, 2010

Menlow Water Supply Corporation
Michael Prasifka
2476 FM 1304
Abbott, Texas 76621

**Re: Historic Use Production Permit
Application No. HUPP-2010-050**

Mr. Prasifka,

Please be advised that the Southern Trinity Groundwater Conservation District (the "District") received your Historic Use Production Permit Application on May 3, 2010. Pursuant to § 9.209 of the District's Rules, the District's general manager has reviewed your application and has determined that the application is not administratively complete. More specifically, the application has the following deficiencies:

1. Part A Line 12 is not completed correctly. This amount should be the highest annual production amount for the last 10 years. This number should be backed up by well logs.
2. Part A signature is not notarized.
3. Copies of Deeds of each well.
4. Copy of Drought Contingency Plan

You must submit documentation to the District within 30 days of your receipt of this letter or your incomplete application will be returned to you.

The above deficiencies were discovered during the preliminary review of your application. Your application is currently under additional review. The District will inform you in writing if any additional information or clarifications are required, or that your application is administratively complete.

If you have any questions concerning this matter or the District's Historic Use Production Permit program in general, please call Tricia K. Law at (254) 759-5610.

Please keep this letter as a permanent record for your file.

Sincerely,



Tricia K. Law
General Manager

Application No. WAPP-2010-050**SOUTHERN TRINITY GROUNDWATER CONSERVATION DISTRICT**

P. O. Box 2205
420 North 6th Street
Waco, Texas 76703

Phone: (254) 759-5610 southerntrinitygcd@att.net**APPLICATION FOR HISTORIC USE PRODUCTION PERMIT****Part A – General Information**

Instructions: Please type or print legibly. Incomplete applications will not be accepted. Application Fee Required: A non-refundable application fee of \$1,000 must accompany this application. Only checks or money orders made payable to "Southern Trinity Groundwater Conservation District" will be accepted. CASH IS NOT ACCEPTED.

1. Applicant Information	<input type="checkbox"/> Individual	<input type="checkbox"/> Partnership	<input checked="" type="checkbox"/> Corporation
	<input type="checkbox"/> Government Entity	<input type="checkbox"/> Estate/Trust/Guardianship	
Permit Applicant's Name: Menlow Water Supply			
Physical Address: 2476 FM 1304			
City: Abbott	State: Texas	Zip Code: 76621	
Mailing Address, (if different):			
City:	State:	Zip Code:	
Daytime Telephone Number: Fax: 254-580-2539			
Email Address (if any): Prasifka@aircanopy.net			
2. Name of Authorized Agent (if any): Michael Prasifka			
Position: well-operator/secretary-treasurer			
Physical Address: 2330 FM 1304			
City: Abbott	State: Texas	Zip Code: 76621	
Mailing Address (if different):			
City:	State:	Zip Code:	
Daytime Telephone Numbers of Authorized Agent: 254-582-5940 Fax:			
Email for Authorized Agent (if any):			
RECEIVED			
MAY 03 2010 <i>For District Use Only</i>			
Date Application Received By: <i>[Signature]</i>	Date Admin. Fee Received:	Amount of Fee:	

Application No.

Historic Groundwater Use and Production Information.

3. Purpose of Historic Use: The purpose(s) for which the groundwater was used during the Historic Use Period. Irrigation Municipal Industrial
 Other (If Other, describe specifically): distribution throughout the water system

4. Purpose of Future Use:

5. Is the place of use within the District boundaries: Yes No

6. If you answered No to Item 5, has a groundwater exportation permit been applied for or obtained from the District or is there a groundwater export agreement or contract in effect prior to January 7, 2010? Yes No

7. If you answered Yes to Item 6, please describe the parties to the agreement, the location outside of the District that the water is used, the amount use, and pipeline route.

8. Completely describe the place of use of groundwater withdrawn from the well:

9. If groundwater was withdrawn from the well or placed to a beneficial use by a contract user or predecessor in interest, then provide the name, address, and telephone number of each contract user or predecessor in interest, and provide copies of the legal documents establishing the legal right of the contract user or predecessor in interest to withdraw and/or place groundwater from the well to beneficial use.

10. If applicable, provide a copy of the map identifying the boundaries of the applicant's Certificate of Convenience and Necessity (CCN).

11. If applicable, describe the number of connections to be serviced by the well: 65

12. Maximum Historic Use. State the amount of water that you claim as your Maximum Historic Use during any one year of the Historic Use Period. Maximum Historic Use means the maximum amount of groundwater that an applicant for a Historic Use Production Permit proves was produced and beneficially used without waste from the applicant's non-exempt well during any one calendar year of the Historic Use Period.
Amount: 20000 gallons per day Units: Year: 2009

Application No.

13. Provide your use amounts for each year groundwater was withdrawn during the Historical Use Period. If no groundwater was withdrawn for a period listed below, place a zero (0) in the appropriate space (typical units are in gallons, 100 gallons, 1000 gallons, or acre-feet).

2009	Amount:	Units: 7100000
2008	Amount:	Units: 7300000
2007	Amount:	Units: 7000000
2006	Amount:	Units: 6800000
2005	Amount:	Units: 7200000
2004	Amount: 0	Units: 0
2003	Amount: 0	Units: 0
2002	Amount: 0	Units: 0
2001	Amount: 0	Units: 0
2000	Amount: 0	Units: 0

14. Attach documents to substantiate your claim of Maximum Historic Use. Documentation may include, but is not limited to: production logs showing amount of water pumped, copies of reports to the Texas Commission on Environmental Quality, the Texas Water Development Board, or the Texas Department of Health; reports filed with or created by the Natural Resource Conservation Service or Farm Services Agency or aerial photographs; reports filed with or created by soil and water conservation districts; fuel and electricity use records; and calculations used to estimate well discharge rates if the well discharge is not metered. The purpose of supporting documentation is to substantiate your declaration. The information you provide should be labeled, indexed and in a form that can be easily reviewed by the District.

15. Will the proposed use of water unreasonably affect existing groundwater and surface water resources or existing permit holders? Yes No

16. Is the proposed use of water dedicated to a beneficial use? Yes No

17. Is the proposed use of water consistent with the District's management plan? Yes No

Application No. _____

**STATEMENT OF COMPLIANCE WITH DISTRICT GROUNDWATER
MANAGEMENT PLAN, DISTRICT RULES, AND COMMITMENT TO WATER
CONSERVATION AND WATER QUALITY PROTECTION**

Please check all that apply:

- Applicant will comply with the District's Groundwater Management Plan.
- Applicant is in compliance with all applicable District rules in effect since December 7, 2007 and will comply with the District's rules.
- Applicant agrees to avoid waste and achieve water conservation.
- Applicant agrees to use reasonable diligence to protect groundwater quality and will follow the District's well plugging guidelines at the time of well closure.
- Applicant affirms that activities constituting the purpose of use for which the groundwater will be beneficially used will be managed to preserve, protect, prevent the pollution, degradation, or harmful alteration of, control and prevent the waste of, prevent the escape of groundwater from, and achieve the conservation of groundwater in and produced from, the aquifer.

CERTIFICATION†

I, the undersigned applicant, subscribe and affirm that the information provided herein is true and correct. I also understand that it shall be considered to be a fraud upon the District for any applicant to knowingly give erroneous information in this application.

Signed: Michael PrasifkaDate: 5-3-10Printed Name: Michael PrasifkaTitle: Sec-Treas

† If the applicant is an individual, the application shall be signed by the applicant or a duly appointed agent. An agent shall provide written evidence of his or her authority to represent the applicant. If the applicant is an individual doing business under an assumed name, the applicant shall attach to the application an assumed name certificate filed with the county clerk of the county in which the principal place of business is located or with the Texas Secretary of State.

A joint application shall be signed by each applicant or each applicant's duly authorized agent with written evidence of such agency submitted with the application. If a well or proposed well is owned by both husband and wife, each person shall sign the application. Joint applicants shall select one among them to act for and represent the others in pursuing the application with the District with written evidence of such representation to be submitted with the application.

If the application is by a partnership, the application shall be signed by one of the general partners. If the applicant is a partnership doing business under an assumed name, the applicant shall attach to the application an assumed name certificate filed with the county clerk of the county in which the principal place of business is located or with the Texas Secretary of State. The name of the partnership must be followed by the words "a partnership." If the applicant is an estate or guardianship, the application shall be signed by the duly appointed guardian or representative of the estate and a current copy of the letters testamentary issued by the court shall be attached to the application.

If the applicant is a corporation, public district, county, municipality or other corporate entity, the application shall be signed by a duly authorized official. Written evidence in the form of bylaws, charters, or resolutions specifying the authority of the official to take such action shall be submitted along with the application. A corporation may file a corporate affidavit as evidence of a corporate official's authority to sign.

If the applicant is acting as trustee for another, the applicant shall sign as trustee and in the application shall disclose the nature of the trust agreement and give the name and current address of each trust beneficiary. The application must designate the trustee's name followed by the word "trustee," and the name of the trust for which the trustee is acting.

Application No. _____

STATE OF TEXAS §

§

COUNTY OF §

BEFORE ME, a notary public, on this day personally appeared: _____
_____ who stated that: (1) he/she has read the
foregoing application and any supporting attachments and that the statements contained
therein are true and accurate; and (2) that he/she is duly authorized to sign this
application on behalf of the permit applicant.

Subscribed and sworn to before me on this _____ day of _____, 2010.

Notary Signature

Application No. _____

STGWCD- HUPP Application - Part B - Well Information (one form per well)

1. Applicant Name: Menlow Water Supply			
2. Well Identifier or Well Name: Menlow Water Supply-ETTER#2			
3. System Name: Menlow Water Supply			
4. TCEQ System ID Number: 1090023			
5. If applicable, please attach a copy of the applicant's most recent water conservation plan and drought contingency plan prepared for TCEQ.			
6. TWDB ID Number:			
7. Aquifer(s) or formations in which the well is screened:			
8. Address of the property upon which the well is located: Grady Calvery Dr			
9. Well Location:	Latitude:	D	M S
	Longitude:	D	M S
10. Identify any surface water, including lakes or rivers within 1,000 feet of the well:			
11. Well or Driller's Log. Please attach a copy of the State Well Report and, if available, any geophysical logs for the well.			
12. Please attach a photograph of the well taken approximately 100 feet from the well.			
13. Please attach a copy of a recorded deed or other legal document verifying the applicant's ownership of the well. Disregard this requirement if the deed was sent with your Application for Interim Production Status and there has been no change.			
14. Year well drilled: 2004 Year well completed and operational: 2005			
15. Pump Information: Pump Make and Model:			
Pump power source: <input checked="" type="checkbox"/> Electric <input type="checkbox"/> Diesel <input type="checkbox"/> Natural Gas <input type="checkbox"/> Other			
Casing Material <input checked="" type="checkbox"/> Steel <input type="checkbox"/> PVC			
Size of well casing: 6 inches		Inside diameter of column pipe: inches	
16. The maximum rate at which water can be withdrawn from the well: 300 gpm			
17. Flow Meter Make and Model:			
Serial Number:		Meter Units:	
Meter reading end of 2008: Amount:		Units:	Date:
Meter reading end of 2009: Amount: 33204600		Units:	Date:

Application No. _____

STGWCD- HUPP Application - Part B - Well Information (one form per well)

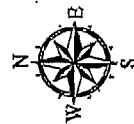
1. Applicant Name: Menlow Water Supply			
2. Well Identifier or Well Name: Menlow Water Supply-ETTER#2			
3. System Name: Menlow Water Supply			
4. TCEQ System ID Number: 1090023			
5. If applicable, please attach a copy of the applicant's most recent water conservation plan and drought contingency plan prepared for TCEQ.			
6. TWDB ID Number:			
7. Aquifer(s) or formations in which the well is screened:			
8. Address of the property upon which the well is located: Grady Calvery Dr			
9. Well Location:	Latitude:	D	M S
	Longitude:	D	M S
10. Identify any surface water, including lakes or rivers within 1,000 feet of the well:			
11. Well or Driller's Log. Please attach a copy of the State Well Report and, if available, any geophysical logs for the well.			
12. Please attach a photograph of the well taken approximately 100 feet from the well.			
13. Please attach a copy of a recorded deed or other legal document verifying the applicant's ownership of the well. Disregard this requirement if the deed was sent with your Application for Interim Production Status and there has been no change.			
14. Year well drilled: 2004 Year well completed and operational: 2005			
15. Pump Information: Pump Make and Model:			
Pump power source: <input checked="" type="checkbox"/> Electric <input type="checkbox"/> Diesel <input type="checkbox"/> Natural Gas <input type="checkbox"/> Other			
Casing Material <input checked="" type="checkbox"/> Steel <input type="checkbox"/> PVC			
Size of well casing: 6 inches		Inside diameter of column pipe: inches	
16. The maximum rate at which water can be withdrawn from the well: 300 gpm			
17. Flow Meter Make and Model:			
Serial Number:		Meter Units:	
Meter reading end of 2008: Amount:		Units:	Date:
Meter reading end of 2009: Amount: 33204600		Units:	Date:

Critical Facilities Infrastructure Mapping Project

Menlow WSC
PWS ID 1090023

Legend

- ★ Entry Point
- Source
- ⊕ Interconnect
- ⬤ Tank
- Road
- ★ Plant




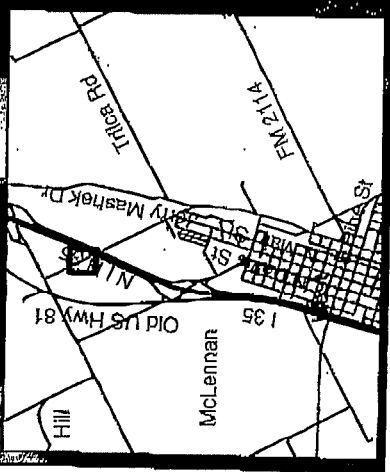
7/13/2009

Data: TCEQ CFM Project
US DOT TGR Trans. Data

Columbia Regional Geospatial Service Center
Stephen F. Austin State University
836-466-6100



Menlow



MENLOW WATER SUPPLY CORPORATION

2476 FM 1304 254-592-5940 254-582-5803
ABBOTT, TX 76621

DATE May 7, 2010

88-513
1119

PAY TO THE ORDER OF

Southern Trinity

\$1,000.00

One thousand & 00/100

DOLLARS

Security Features Included. Details on Back.

Permie			

L B Etkin

Michael Presoff

THIS CHECK IS DELIVERED FOR PAYMENT ON THE ACCOUNTS LISTED

⑈002364⑈

⑆111905133⑆

⑈0052068⑈



DSD

RECEIPT

DATE 5-14-10 No. 248745

RECEIVED FROM Menlow WSC \$1,000.00

One thousand & 00/100 DOLLARS

FOR RENT
 FOR HAPP-2010-050

ACCOUNT	
PAYMENT	
BAL. DUE	

- CASH
- MONEY ORDER
- CHECK
- CREDIT CARD

2364 FROM J K Raw TO